

# Ķemeri National Park

Published: 10.12.2020.

Translated by machine translator



Ķemeri National Park was established to preserve the natural, cultural-historical and spa values of this territory, to protect the processes of mineral water and medicinal mud formation, as well as to promote non-enriching economic activities. Biologically very valuable territory.

Management Category: National Park, *Natura 2000* site [standard data form](#), RAMSAR wetland

Code: LV0200200

Administrative Territory: site falls in Salas parish, Babīte district; Lapmežciems and Smārde parishes of Engure municipality; Valgunde Parish, Jelgava Region; Džūkste and Slampe parishes of Tukums municipality; The city of Jūrmala.

Area: 36 184 ha

Foundation Year: 1997

Management Authority: Nature Conservation Agency unit - [Pierīga Regional Administration](#)

Logo: [view more >>](#)

Border Schemes [↗](#)



[External borders and operational zone border coordinates >>](#)

[Ķemeri National Park Law](#)

[Individual protection and use regulations of Ķemeri National Park](#)

 [Dabas aizsardzības plāns \(2002.-2010.>>> 2015.\)](#) 



*According to Order No 24 of the Minister for Environmental Protection and Regional Development of the Republic of Latvia, K.Gerhada of 18 February 2016, entitled "[Extension of the duration of the Natural Protection Plans](#)," the term of the Pemers National Park Nature Conservation Plan was extended until 31 December 2019.*

Annexes:



—●  [tekstuālie pielikumi](#) 

—● maps:

●  [Robežshēma, ainavu telpas, bioloģiski vērtīgās pļavas, ceļu ainavas, dabas vērtības](#) 

●  [Dūņiera veģetācijas karte, derīgo izrakteņu ieguve, bebru sastopamība, hidroloģiskais tīkls, informācijas zīmju izvietojums](#) 

●  [Remontējamā un veidojamā infrastruktūra, zemju sadalījums pa īpšniekiem, u.c.](#) 

●  [Kvartāra ģeoloģija, Kaņiera ezera zonējums, apsaimniekošana, biotopu karte, Ķemeru Nacionālā parka zonējums](#) 

●  [kultūrvēsturiskie objekti, medību kolektīvu nomas platības, paredzētā mežsainieciskā darbība, u.c.](#) 

●  [Izvietojuma shēma, Valguma mežāre - priekšlikumi detālplānojumam, vērtīgo zāļu purvu un avoksnāju izvietojums, u.c.](#) 

—●  [Precizētā tūrisma infrastruktūra](#) 

—●  [Precizētās tūrisma infrastruktūras karte](#) 



 [Çemeru nacionālā parka ilgtspējīga tūrisma stratēģija un rīcības plāns \(PDF 2.14 MB\)](#) 

 [Ilgtspējīgas tūrisma attīstības rīcības plāns 2011-2016 \(PDF 0.71 MB\)](#) 

 [Strategy and Action Plan for Sustainable Tourism in Kemer National Park \(PDF 2.09 MB\)](#) 

 [Annex 1. Charter area of Çemer national park \(PDF 1.68 MB\)](#) 

 [Annex 2. Tourism potential of forest in Çemer national park \(PDF 0.66 MB\)](#) 

 [Annex 3. Matrix of the tourism offer of Çemer National Park 2011-2016 \(PDF 0.34 MB\)](#) 

 [Annex 4. Action plan for sustainable tourism development 2011-2016 \(PDF 0.7 MB\)](#) 



Çemer National Park was established as a specially protected nature territory of national significance in 1997, when the Saeima passed the law on Çemer National Park. The park was established with the aim to protect rare species and habitats, as well as the area of hydrogen sulfide formation. When Çemer National Park was established, the administration located in Çemer, in the historical "Forest House", was also established. The first director of the administration was Andis Liepa.

In 2002, the Cabinet of Ministers adopted the individual protection and use regulations of Çemer National Park.

In 2002, the Nature Protection Plan for the period from 2002 to 2010 was completed. It was developed by the Danish consulting company Carl Bro International a / s in cooperation with Latvian specialists and with the financial support of the Danish government.

Since 2004, Çemer National Park has been included in the Natura 2000 network of protected areas of EU importance .

The year 2006 was significant in the history of Çemer National Park in international terms, as it was admitted to the EUROPARC Federation and became a member of the union of nature protection organizations EUROSITE.

During the existence of Çemer National Park, changes in its law and individual protection and use regulations have been made several times.

## Nature Data Management System

### OZOLS

Other data on this and other specially protected nature areas of Latvia

[View more](#)

<https://www.daba.gov.lv/en/kemeri-national-park>